

**Planning and Regulation
Committee –
6th October 2014**

Wyberton Low Road, Boston
Proposed Waiting Restrictions



View from South Side of
Proposed Restrictions



View from North Side of Existing
School Safety Zone



View showing existing parking at School leaving time on blind bend




View showing Traffic Situation at School Leaving Time

**Dysart Road, Grantham –
Proposed Zebra Crossing and School Safety
Zone.**




Dysart Road – Looking East

8:46 24/SEP/2014



Dexter Avenue – from
Junction with Dysart Road

8:47 24/SEP/2014



**Dysart Road – Junction with
Dexter Avenue**

8:47 24/SEP/2014

Station Road East, Grantham – Proposed Waiting Restrictions



Station Road East – Looking West



Station Road East – Looking East

**Sandon Close, Grantham –
Proposed Introduction of Additional
Waiting Restrictions and School Keep
Clear Clearway.**



Sandon Close – Looking East



Sandon Close – District Council Housing

Stamford Permit Parking Scheme.



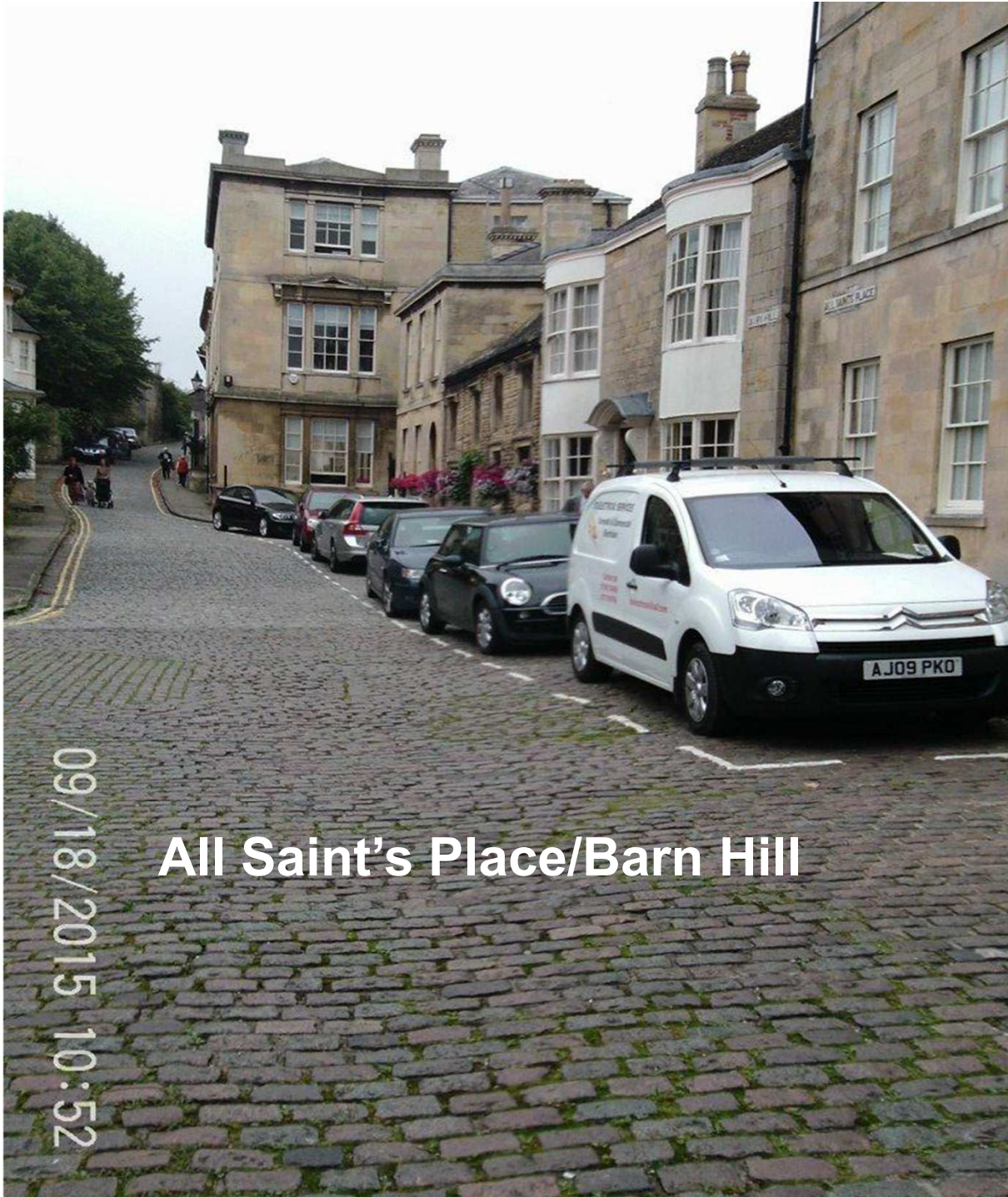
09/18/2015 10:24

St Paul's Street



Star Lane

09/18/2015 10:23



09/18/2015 10:52

All Saint's Place/Barn Hill